






Monday 15th June 2020

Dear Year 1,

Here are some lovely activities for you to try today or tomorrow. These could be done in 10 - 20 min sessions.

<p><u>Reading & Phonics</u></p> 	<p><u>Reading</u> - Read a book for 5-10 minutes today. Vocabulary questions you could ask your child. Can you find a word/sentence that tells/shows you that...? Why do you think that the author used the word... to describe...?</p> <p><u>Phonics and Spelling</u> - Can you spell the common exception words that can't be sounded out? http://www.ictgames.com/littleBirdSpelling/</p>
<p><u>Writing</u></p> 	<p><u>Listen to Commotion in the Ocean on Seesaw.</u> You will see Mrs Hendrick and Miss Wilson have read it. Can you write a poem about your favourite sea creature? 1. First draw a picture of your favourite sea creature. 2. Then make a wordbank of words you might like to use in your poem. These could be adjectives to describe and rhyming words. 3. Have a go at writing your poem.</p> <p><i>Challenge</i> - Use descriptive words and select some rhyming words you could use in your poem.</p>
<p><u>Maths</u></p> 	<p><u>Measurement - Capacity & Volume</u> Watch the video https://vimeo.com/420581017 If you have a garden this activity could be completed outside. 1. Have a hunt around your home for some containers. 2. Have a large jug or water. 3. Make some labels full, empty, more than, less than, half, half full, quarter. 3. Use the containers and labels to show the capacity and volume. You will need the containers again for Thursday's activity.</p>
<p><u>Other activities</u> <u>Geography and Computing</u></p> 	<p><u>Geography and Computing</u> We are learning to name, locate and identify characteristics of the four countries and capital cities of the UK and it's surrounding areas.</p> <p>Watch the video, read some information and play the capital cities of the UK game. https://www.bbc.co.uk/bitesize/topics/zyhp34j/articles/z4v3jhw</p> <p><u>Geography Skill</u> Use world maps, atlases and globes to identify the UK and it's countries, as well as the countries, continents and oceans studied.</p> <p>Play the Pirate Bunnies games to learn about the UK and other countries and oceans around the world. https://www.bbc.co.uk/games/embed/education-ivor-pirate-rabbits?exitGameUrl=https%3A%2F%2Fbbc.co.uk%2Fbitesize%2Farticles%2Fz6vxf4j</p>
<p><u>Seesaw App</u></p> 	<p>Have a go at some of the new activities on Seesaw.</p>

If you have anything you'd like to ask us, you can email us at maple@stmargaretsprimary.org.uk or chestnut@stmargaretsprimary.org.uk More on Thursday! Take care!

Miss Wilson

Mrs Love

Mrs Hendrick